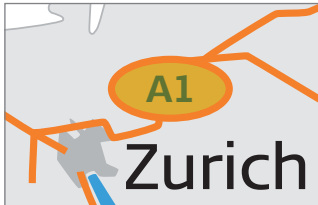
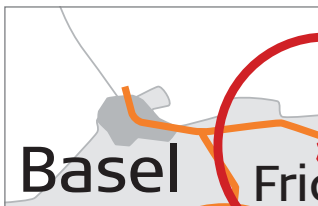


Directions to Frick

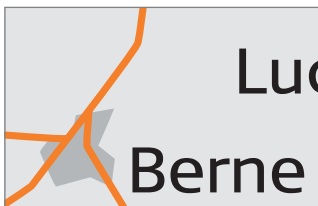
By car from



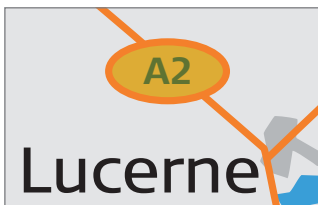
1. Motorway A3 towards Basel
2. Exit Frick
3. Follow the main road towards the train station
4. Follow the «swissgrid» signposts



1. Motorway A2 towards Zurich
2. At the motorway junction Augst A3 towards Zurich
3. Exit Frick
4. Follow the main road towards the train station
5. Follow the «swissgrid» signposts



1. Motorway A1 towards Basel
2. At the motorway junction Härkingen A2 towards Basel
3. At the motorway junction Augst A3 towards Zurich
4. Exit Frick
5. Follow the main road towards the train station
6. Follow the «swissgrid» signposts



1. Motorway A2 towards Basel
2. At the motorway junction Härkingen A2 towards Basel
3. At the motorway junction Augst A3 towards Zurich
4. Exit Frick
5. Follow the main road towards the train station
6. Follow the «swissgrid» signposts

Visitor car parking is available in front of the swissgrid building.

Public transport

From Frick station on foot about 200 meters towards Gipf-Oberfrick.
Follow the «swissgrid» signpost.

Accommodation and transfers

If you are looking for accommodation or want a transfer from Frick to Laufenburg,
please contact us at office.pool@swissgrid.ch or +41 58 580 21 11.